

ON-LINE APPENDIX

FOR

BIRTH CONTROL BATTLES: HOW RACE AND CLASS DIVIDED AMERICAN RELIGION

BY MELISSA J. WILDE

List of Tables and Figures for Online Appendix

Figures A1-A2: The Geography of Roman Catholicism and Concern about Race Suicide, 1926	4
Figures A3-A26: Geographic Distribution of Individual Denominations, 1926	6

The Geography of Birth Control Reform

Geography, and the corresponding economic, ethnic, and racial systems reflected in different regions of the country, was essential to understanding groups' views on contraception. This appendix illustrates this geographic diversity with maps for each individual Christian denomination in my sample (the census did not distinguish among Jewish denominations). All maps were made with ArcGIS 10.

Data on the number of members of each religious denomination were gathered from the *Census of Religious Bodies* (1926). County borders were determined by the *County Shape File* from the *National Historical Geographic Information System* (1930).[\[1\]](#) When discrepancies between the 1926 and 1930 borders arose, I used the 1930 borders.

Figures A1-A2: The Geography of Roman Catholicism and Concern about Race Suicide, 1926
(As a Percent of Total Members by County)

Figure A1: Roman Catholics as a Percent of All Roman Catholics by County

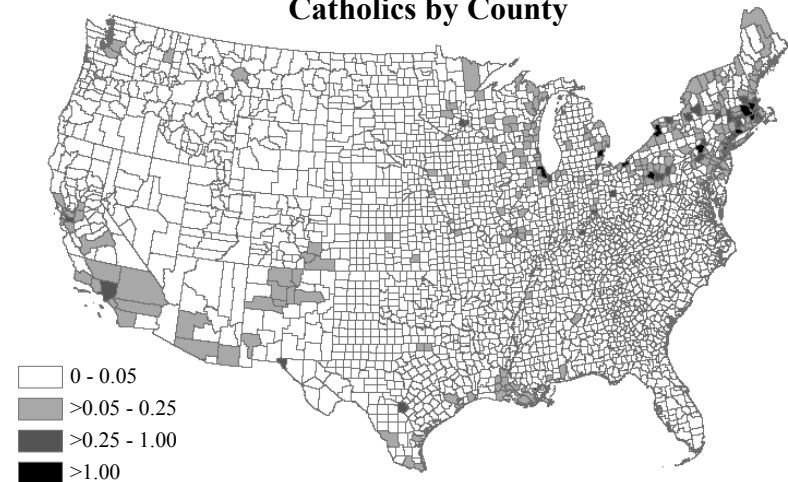
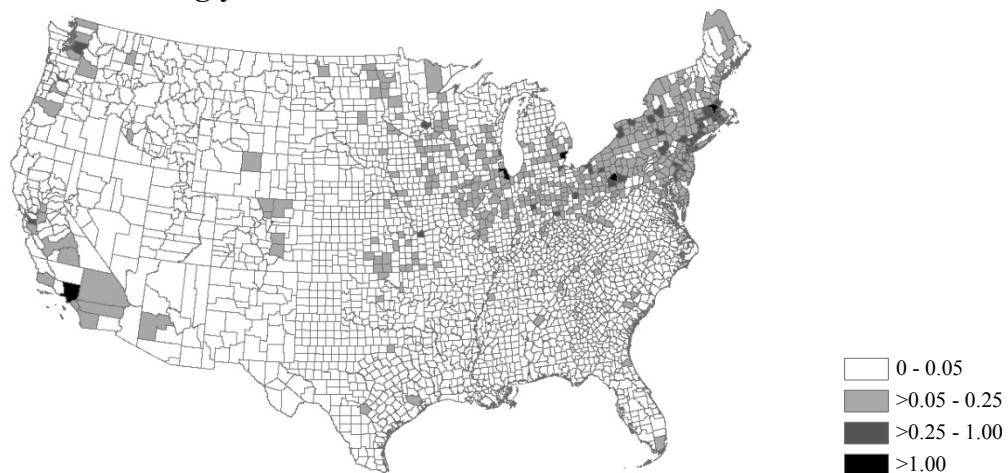


Figure A2: Geographic Distribution of Denominations Strongly Concerned about Race Suicide



**Figures A3-A26: Geographic Distribution of Individual
Denominations, 1926**
(As a Percent of Total Members by County)

Figure A3. Universalist Church

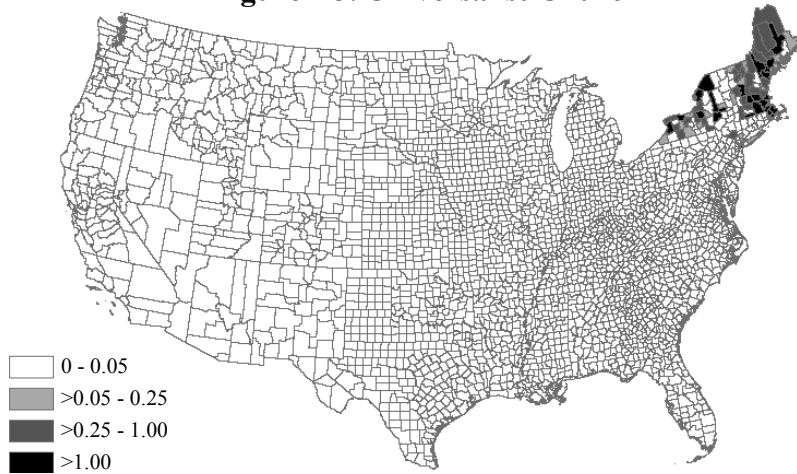


Figure A4. American Unitarian Association

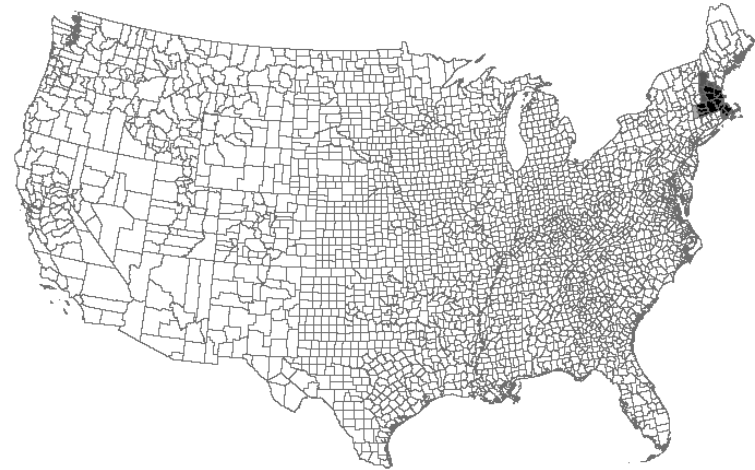


Figure A5. Protestant Episcopal Church

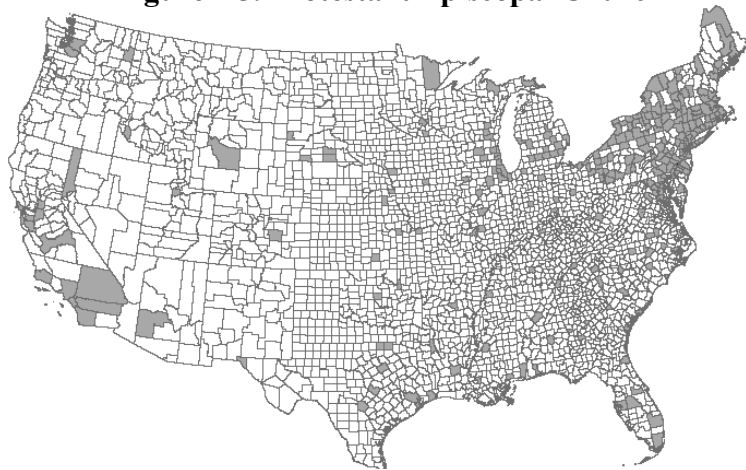


Figure A8. Methodist Episcopal Church

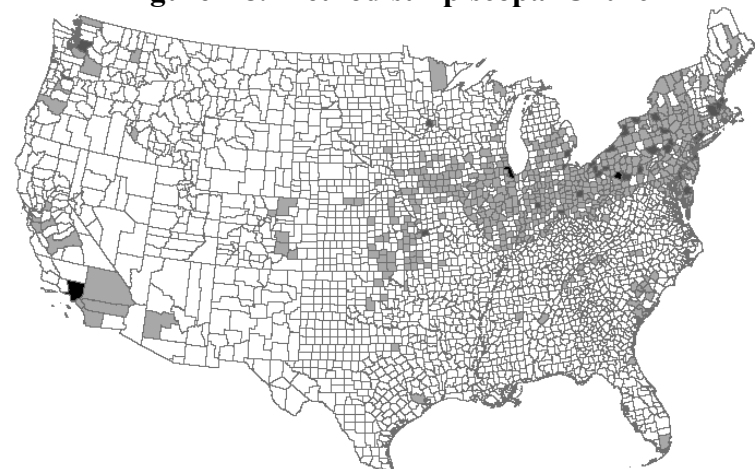


Figure A7. Congregationalist Churches

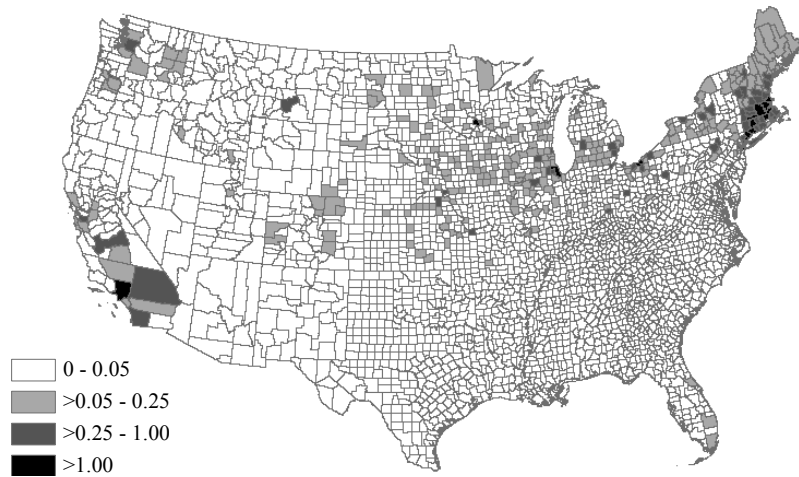


Figure A6. Christian Church

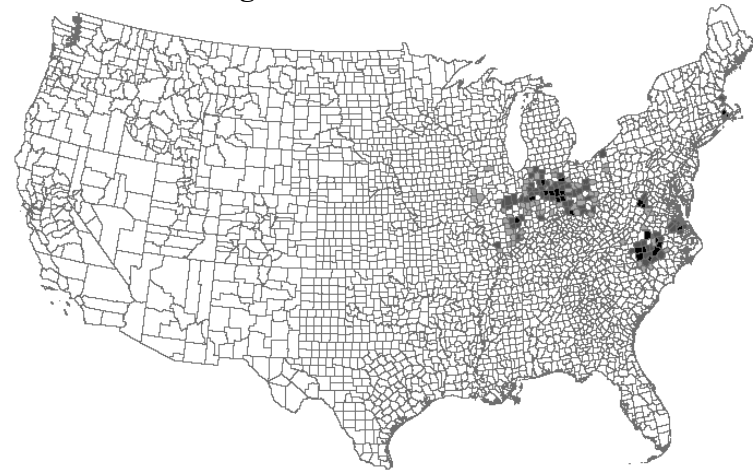


Figure A10. Presbyterian Church, USA

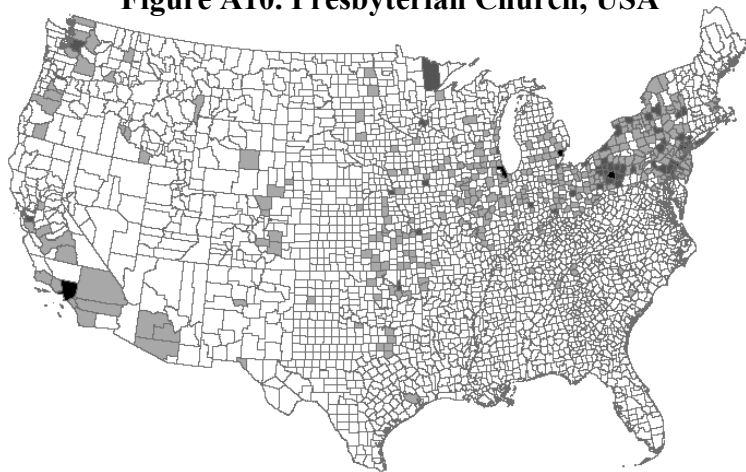


Figure A9. Society of Friends (Orthodox)

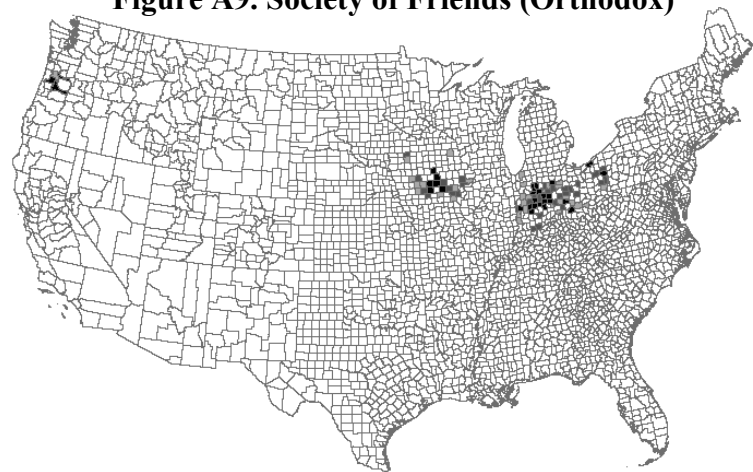


Figure A11. Northern Baptist Convention

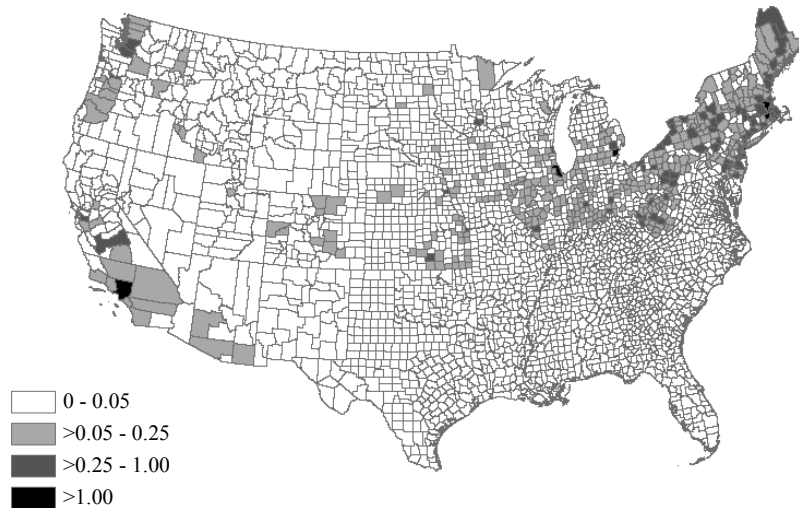


Figure A12. United Presbyterian Church of North America

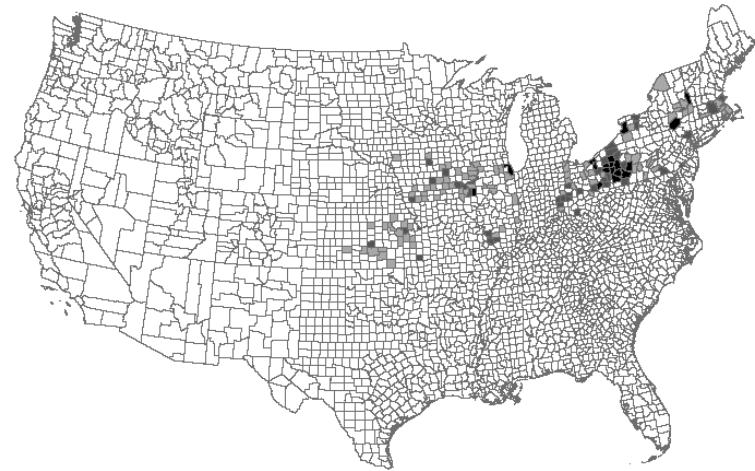


Figure A13. Norwegian Lutheran Church

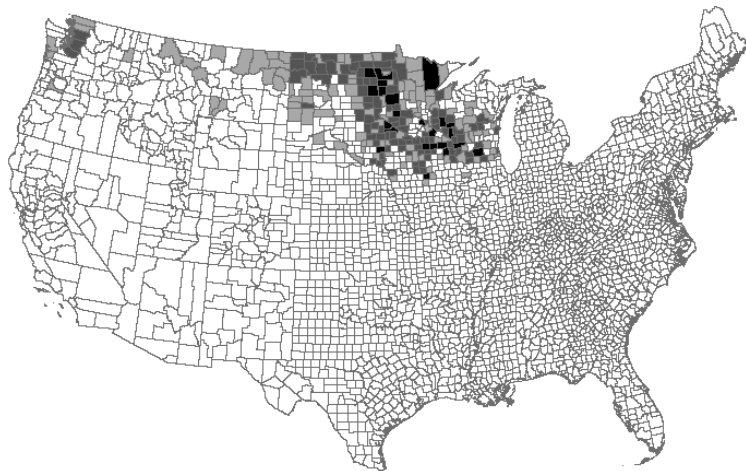


Figure A14. Evangelical Synod of North America

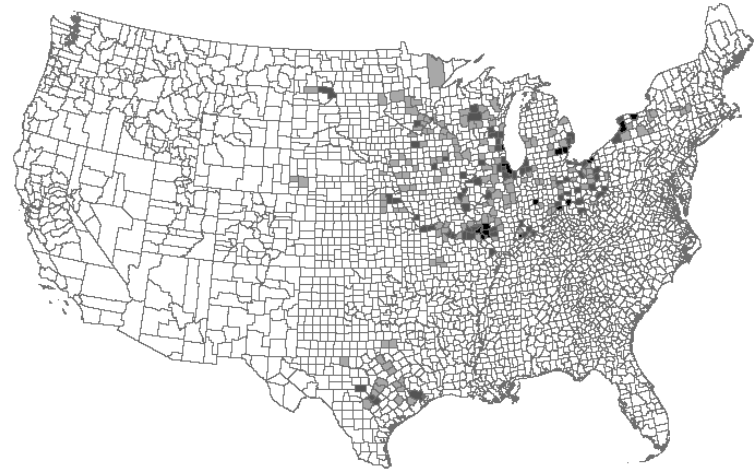


Figure A15. Reformed Church in the US, German

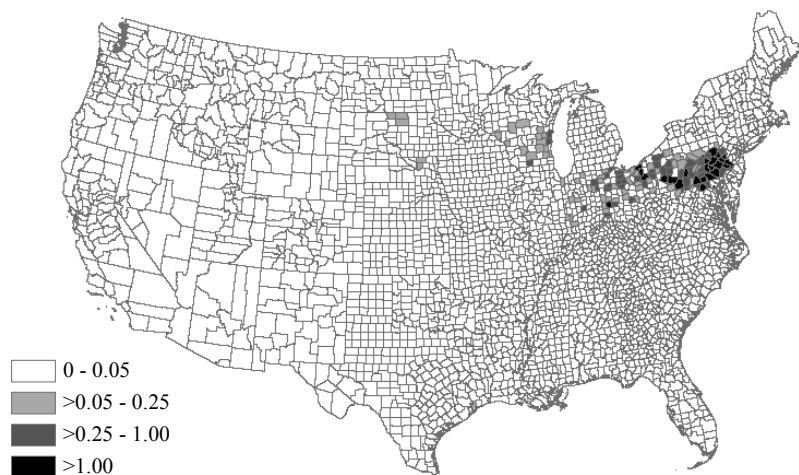


Figure A16. Reformed Church in America, Dutch

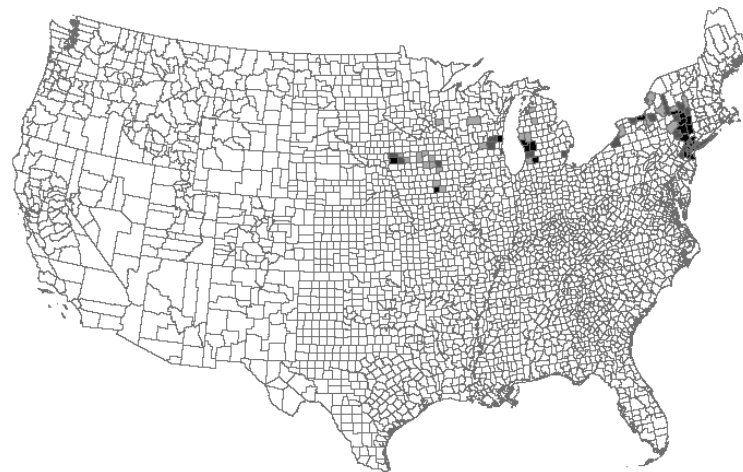


Figure A17. United Lutheran Church in America

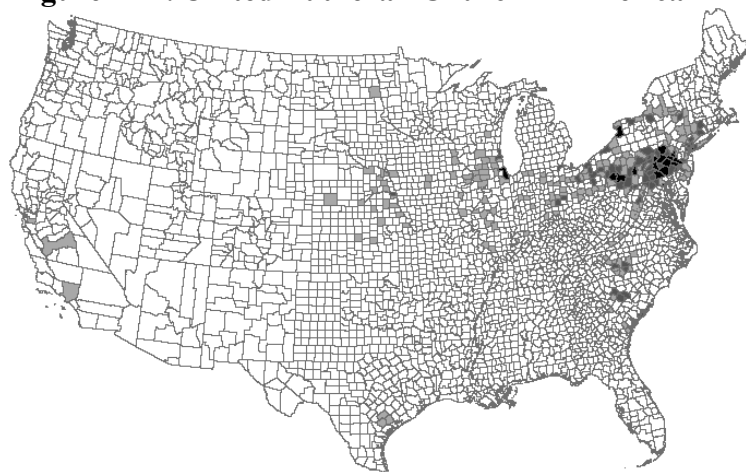


Figure A18. Christian Church (Disciples of Christ)

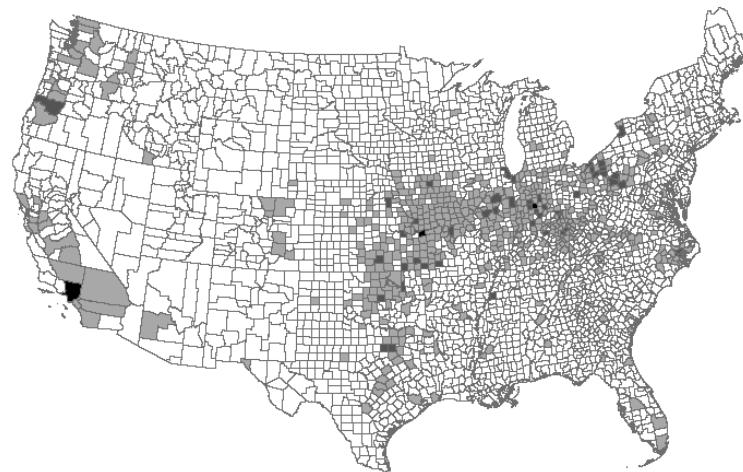


Figure A19. Methodist Episcopal Church, South

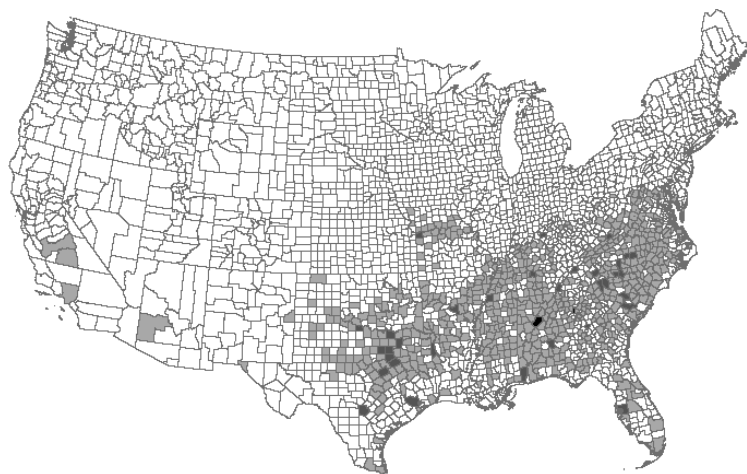


Figure A20. African Methodist Episcopal Zion

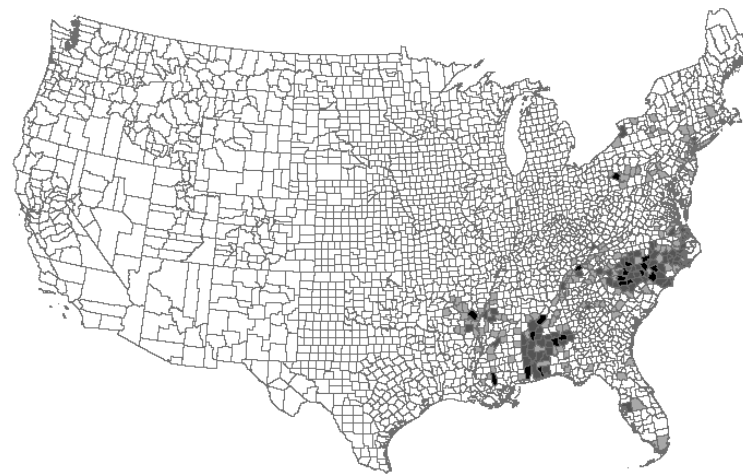


Figure A21. Churches of Christ

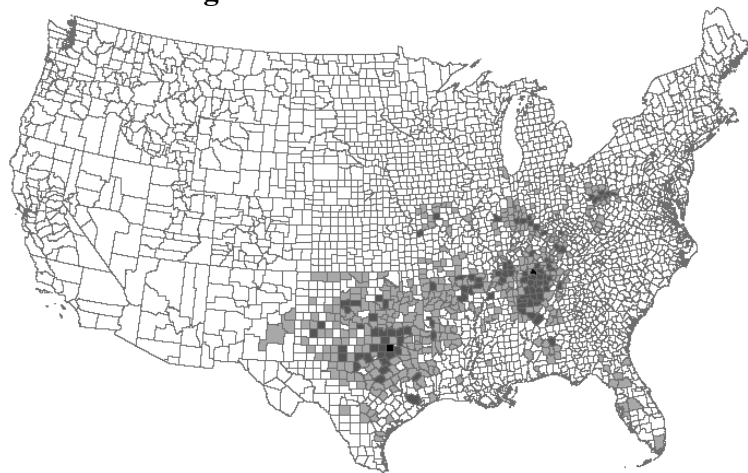


Figure A22. National Baptist Convention USA

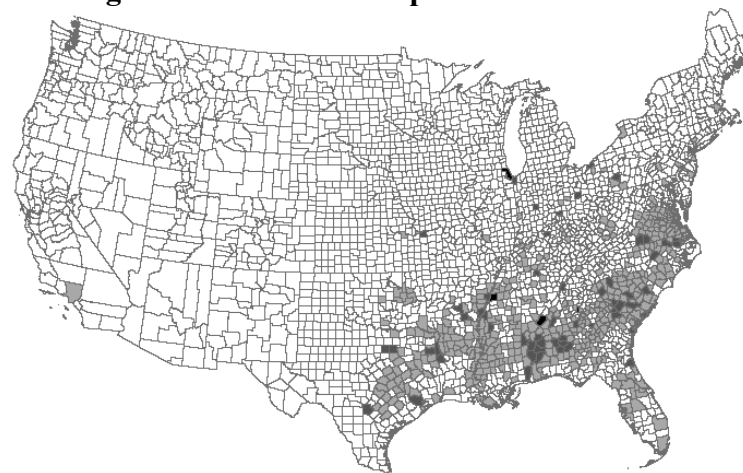


Figure A23. Southern Baptist Convention

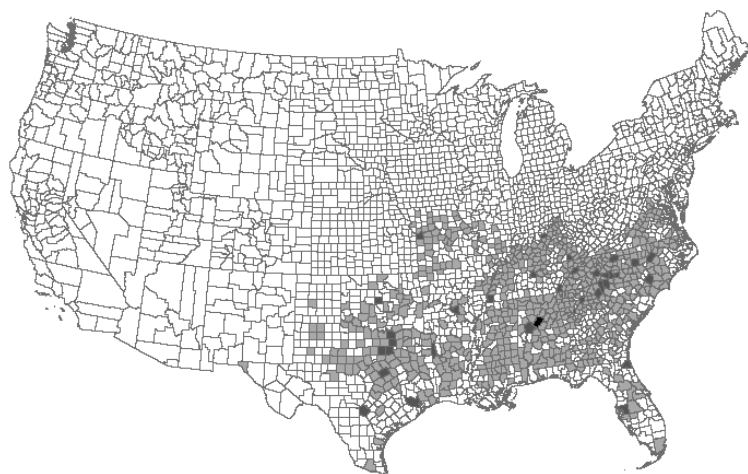


Figure A24. Presbyterian Church in the US

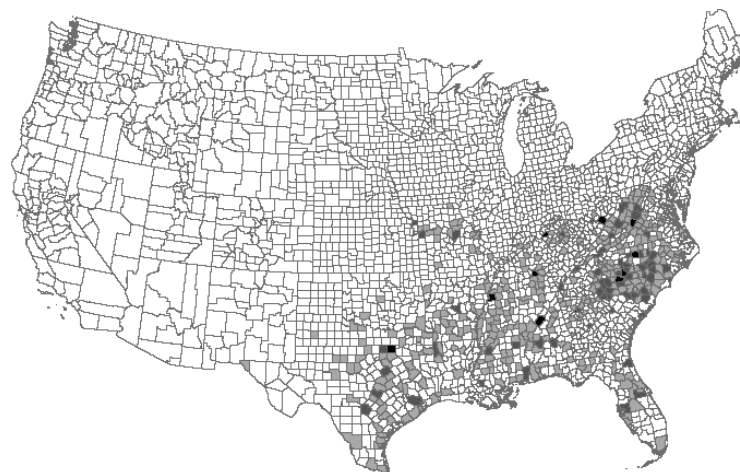


Figure A25. Lutheran Church—Missouri Synod

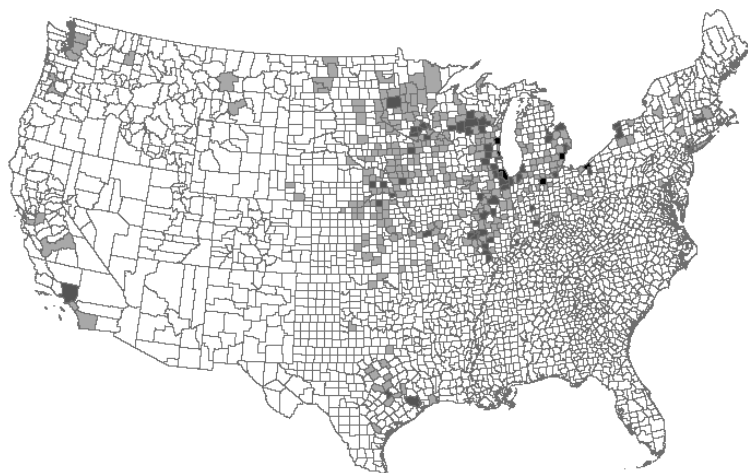


Figure A26. Church of Jesus Christ of the LDS

